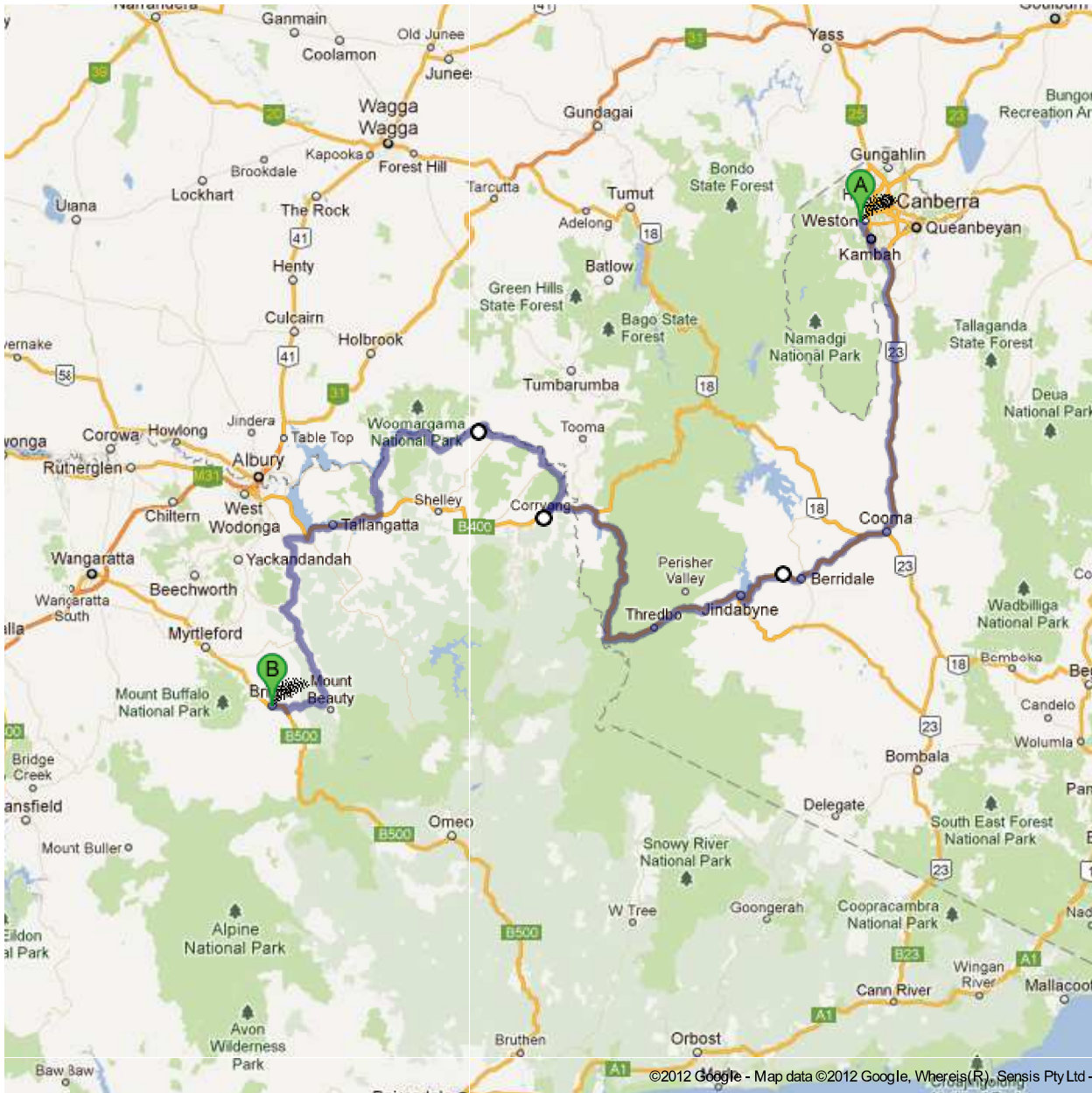














Directions to Bright VIC

556 km – about 8 hours 11 mins

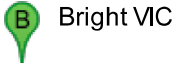
via Cooma, Thredbo, Corryong, Murray Valley Hwy, Tallangatta, Tawonga
Stops at Cooma, 50km short of Khancoban, Corryong (lunch), Tallangatta
8.25 hrs.





- | | | |
|--|---|----------------------------|
| | 1. Head south on Bangalay Cres towards Rivett Pl
About 1 min | go 750 m
total 750 m |
|  | 2. Turn right onto Streeton Drive
Go through 1 roundabout
About 2 mins | go 1.3 km
total 2.0 km |
|  | 3. Turn right onto Namatjira Drive
About 3 mins | go 2.1 km
total 4.1 km |
| | 4. Continue onto Sulwood Drive | go 600 m
total 4.7 km |
|  | 5. Turn right onto Drakeford Drive
Go through 2 roundabouts
About 10 mins | go 8.9 km
total 13.6 km |
|  | 6. At the roundabout, take the 1st exit onto Tharwa Drive/Tourist Drive 5
About 4 mins | go 3.3 km
total 16.9 km |
|  | 7. At the roundabout, take the 3rd exit onto Johnson Drive | go 140 m
total 17.1 km |
|  | 8. At the roundabout, take the 2nd exit onto Monaro Hwy/National Route 23
Entering New South Wales
About 1 hour 6 mins | go 94.6 km
total 112 km |
|  | 9. At the roundabout, take the 2nd exit onto Snowy Mountains Hwy/National Route 18
Go through 1 roundabout
About 6 mins | go 7.1 km
total 119 km |
| | 10. Continue onto Jindabyne Rd (signs for KOSCIUSZKO ROAD)
About 34 mins | go 45.2 km
total 164 km |
| | 11. Continue onto Kosciuszko Rd
Go through 2 roundabouts
About 11 mins | go 12.2 km
total 176 km |
|  | 12. Turn left onto Alpine Way
About 1 hour 38 mins | go 118 km
total 295 km |
| | 13. Continue onto Murray Valley Hwy
Entering Victoria
About 8 mins | go 9.1 km
total 304 km |
|  | 14. Turn left onto Murray Valley Hwy/B400
About 6 mins | go 5.8 km
total 310 km |
|  | 15. At the roundabout, take the 4th exit and stay on Murray Valley Hwy/B400
About 6 mins | go 5.9 km
total 315 km |
| | 16. Continue onto Murray River Rd/C546
About 5 mins | go 4.7 km
total 320 km |
|  | | |

-  24. Turn right onto **Bright-Tawonga Rd/C536** go 7.6 km
Continue to follow C536 total 536 km
About 9 mins
-  25. Turn left onto **Tarwonga Gap Rd/C536** go 13.9 km
Continue to follow C536 total 550 km
About 15 mins
-  26. Turn right onto **Great Alpine Rd/B500** go 5.8 km
About 6 mins total 555 km
-  27. Turn left onto **Station St** go 150 m
total 556 km
28. Continue onto **Railway Ave** go 400 m
About 1 min total 556 km



These directions are for planning purposes only. You may find that construction projects, traffic, weather, or other events may cause conditions to differ from the map results, and you should plan your route accordingly. You must obey all signs or notices regarding your route.

Map data ©2012 Google, Whereis(R), Sensis Pty Ltd

Directions weren't right? Please find your route on maps.google.com.au and click "Report a problem" at the bottom left.